







ROYAL SHENANDOAH GREENWAY CONCEPTUAL MASTER PLAN

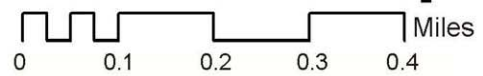
TOTAL MILEAGE OF GREENWAY LOOP = 4.4 MILES; EXISTING GREENWAY AND BIKELANES = 1.51 MILES.



Legend

-  ROADS
-  RAILROAD
-  EXISTING GREENWAY
-  SHENANDOAH RIVER
-  SHENANDOAH NATIONAL PARK
-  POINTS OF INTEREST
-  PROPOSED ROYAL SHENANDOAH GREENWAY

This drawing is conceptual and was prepared to show approximate location and arrangement of site features. It is subject to change and is not intended to replace the use of construction documents. The client should consult appropriate professionals before any construction or site work is undertaken. The Community Design Assistance Center is not responsible for the inappropriate use of this drawing.



cd community design
ac assistance center

College of Architecture and Urban Studies
Virginia Polytechnic Institute and State University