

ROYAL SHENANDOAH GREENWAY GREENWAY SIGNAGE SUGGESTIONS

POTENTIAL TRAIL HEAD SIGNAGE BOARD



THE ROYAL SHENANDOAH GREENWAY

The map shows the greenway route starting from the Shenandoah River, passing through South Landing Boat Launch, Eastham Park, Skyline High School, and various streets including Lusk Avenue, Criser Road, and Skyline Drive. Key locations include Bowman Park, Front Royal Middle School, Front Royal Visitors Center, Resse Jeffries Elementary, Samuels Public Library, Burrell Brooks Park, and Happy Creek Arboretum. The route ends near Remount Road. A scale bar indicates 0, 0.1, and 0.2 miles, and a north arrow is present.

ROYAL SHENANDOAH GREENWAY RULES

- CONSUMPTION OF ALCOHOLIC BEVERAGES PROHIBITED
- IT IS UNLAWFUL TO CARRY FIREARMS OR WEAPONS ON THE TRAIL
- MOTORIZED VEHICLES ARE NOT PERMITTED ON THE TRAIL
- PETS MUST BE ON A LEASH AT ALL TIMES.

TRAIL OPEN FROM SUNRISE TO SUNSET

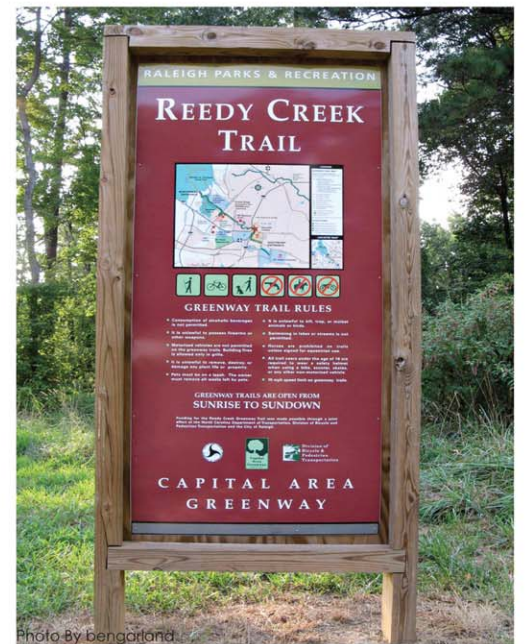



A FRONT ROYAL AND WARREN COUNTY COLLABORATION

POTENTIAL TRAIL LOGO



SIGNAGE BOARD EXAMPLE



SMALL KIOSK EXAMPLE



STREETScape SIGNAGE



SIGNAGE ALONG THE GREENWAY



SIGNAGE IN THE NATIONAL PARK



cd community design
ac assistance center

College of Architecture and Urban Studies
Virginia Polytechnic Institute and State University

This drawing is conceptual and was prepared to show approximate location and arrangement of site features. It is subject to change and is not intended to replace the use of construction documents. The client should consult appropriate professionals before any construction or site work is undertaken. The Community Design Assistance Center is not responsible for the inappropriate use of this drawing.